



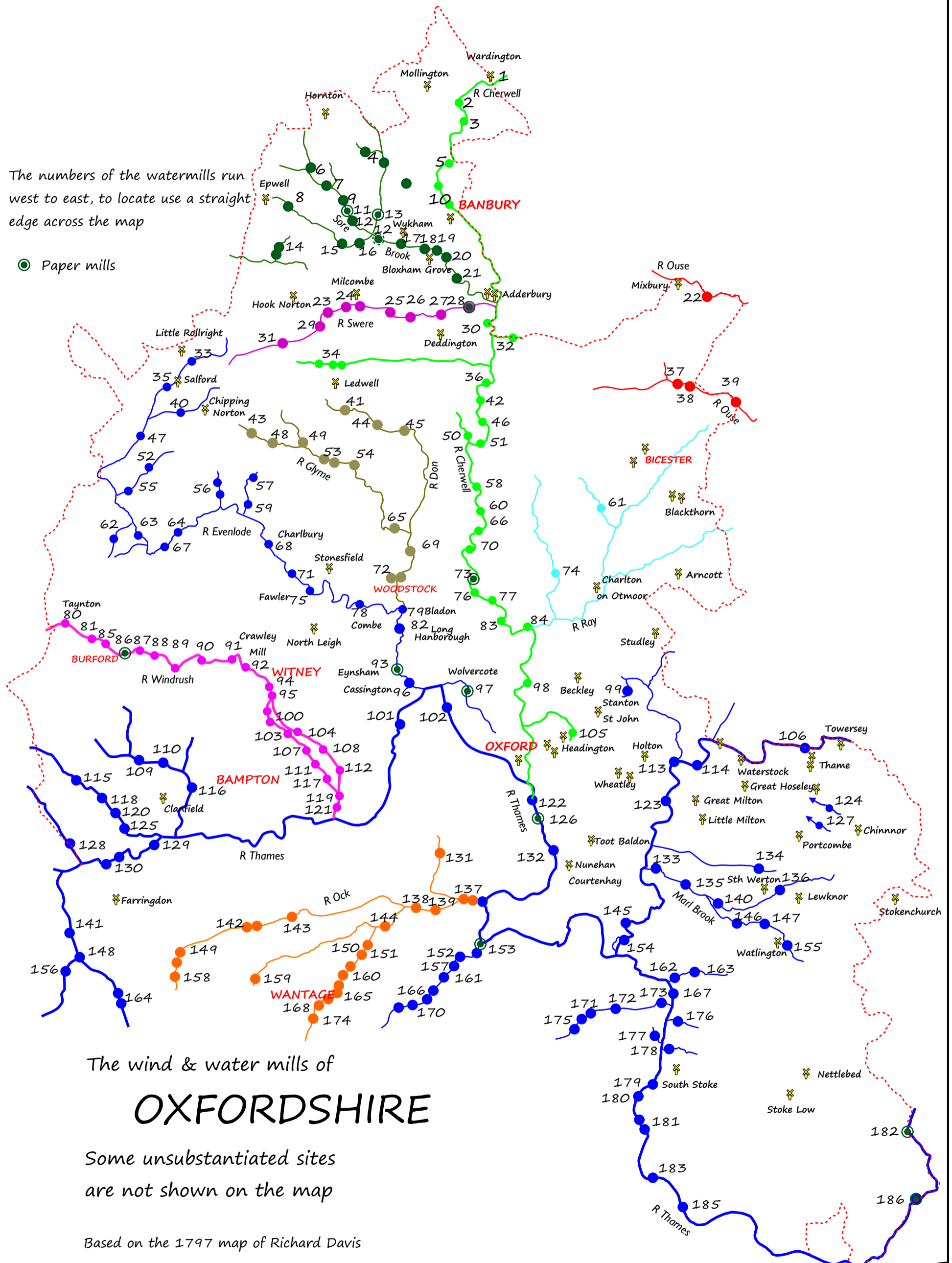
School Project Sheet

Oxfordshire Mills

Composite Map

The numbers of the watermills run west to east, to locate use a straight edge across the map

● Paper mills



The wind & water mills of **OXFORDSHIRE**

Some unsubstantiated sites
are not shown on the map

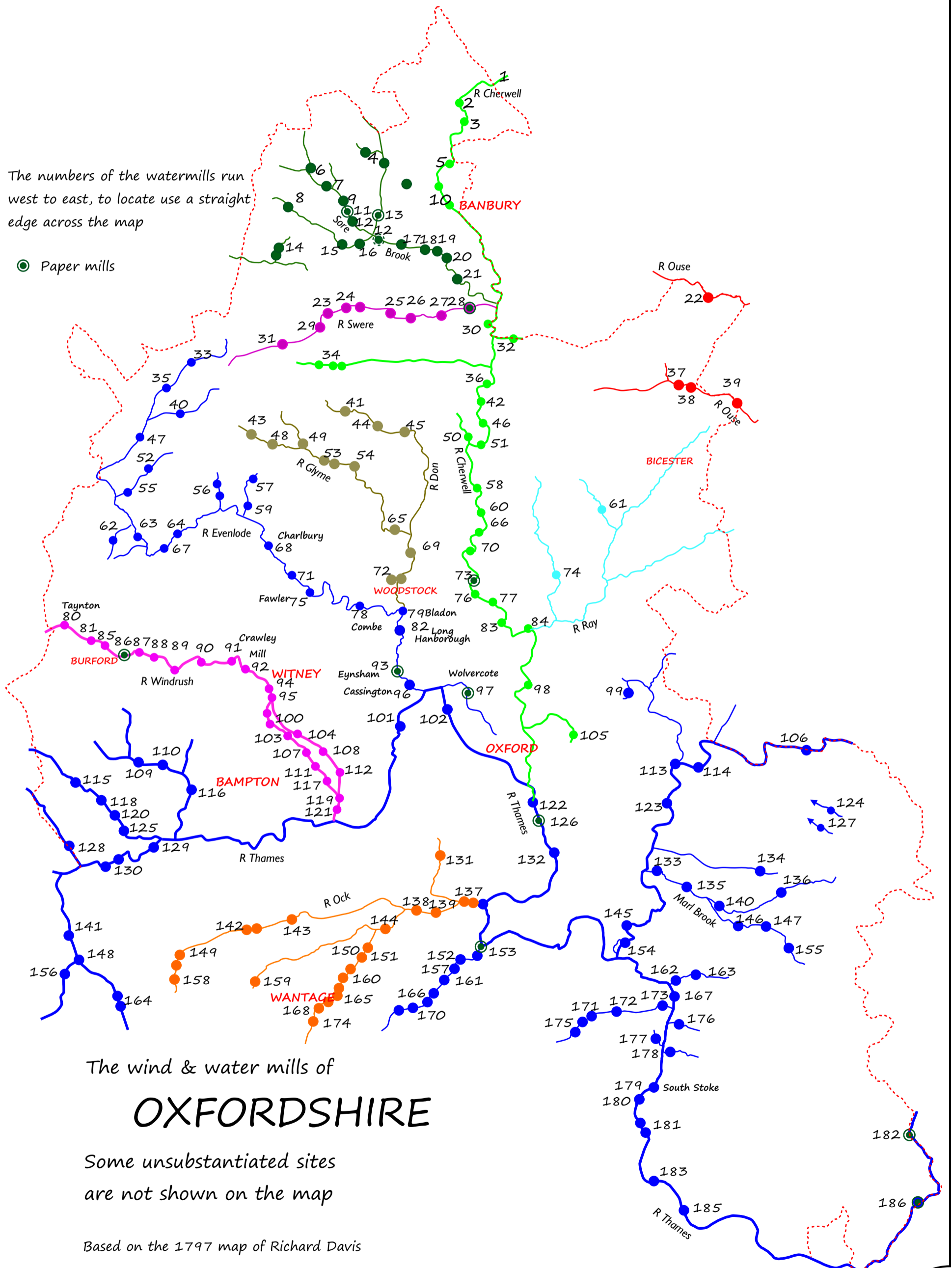
Based on the 1797 map of Richard Davis

Based on the book Oxfordshire Mills by Wilfred Foreman, 1983, former member of the Combe Mill Society.

Watermills Only

The numbers of the watermills run west to east, to locate use a straight edge across the map

● Paper mills



The wind & water mills of

OXFORDSHIRE

Some unsubstantiated sites are not shown on the map

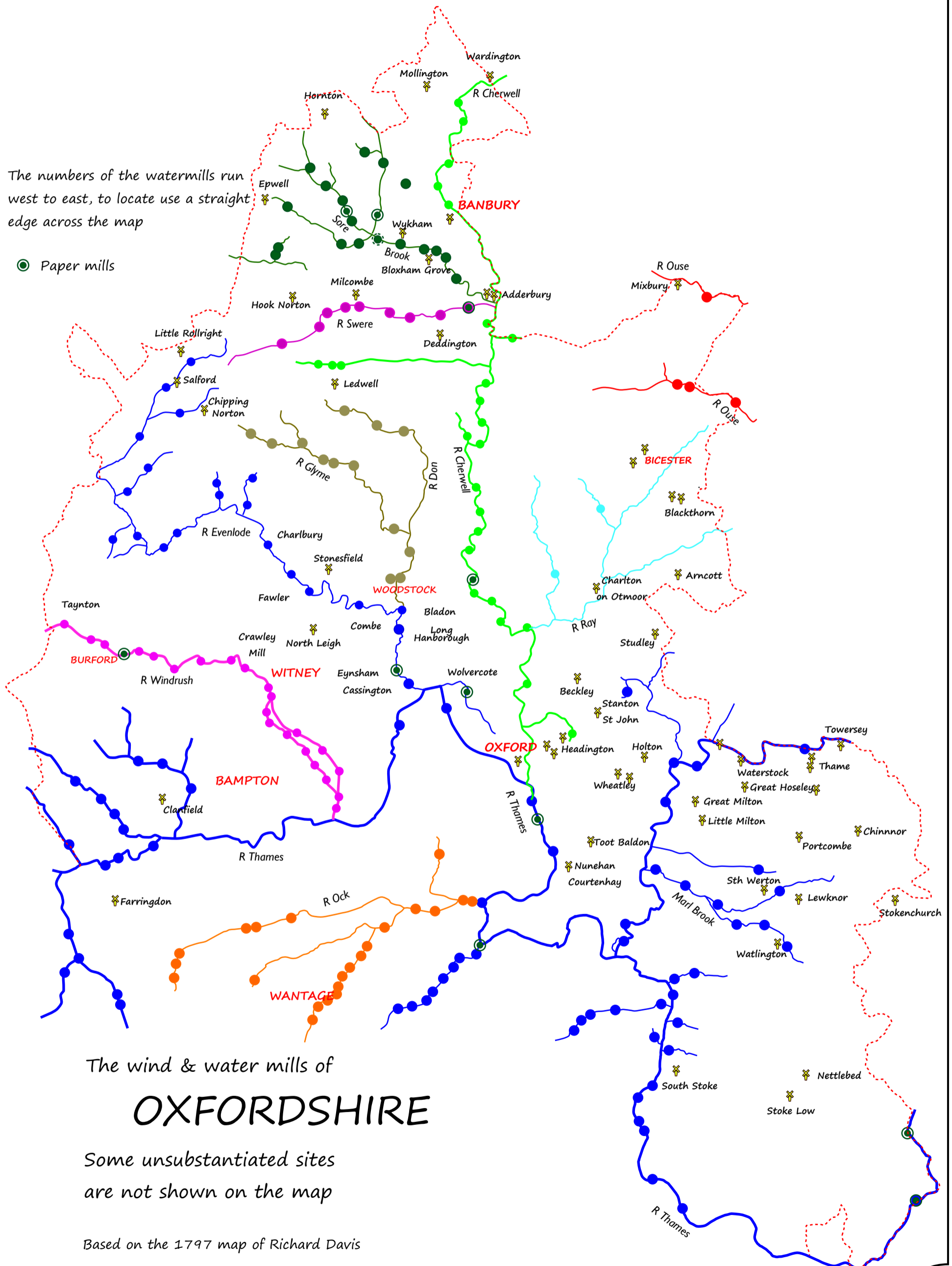
Based on the 1797 map of Richard Davis

Based on the book Oxfordshire Mills by Wilfred Foreman, 1983, former member of the Combe Mill Society.

Windmills only

The numbers of the watermills run west to east, to locate use a straight edge across the map

● Paper mills



The wind & water mills of **OXFORDSHIRE**

Some unsubstantiated sites
are not shown on the map

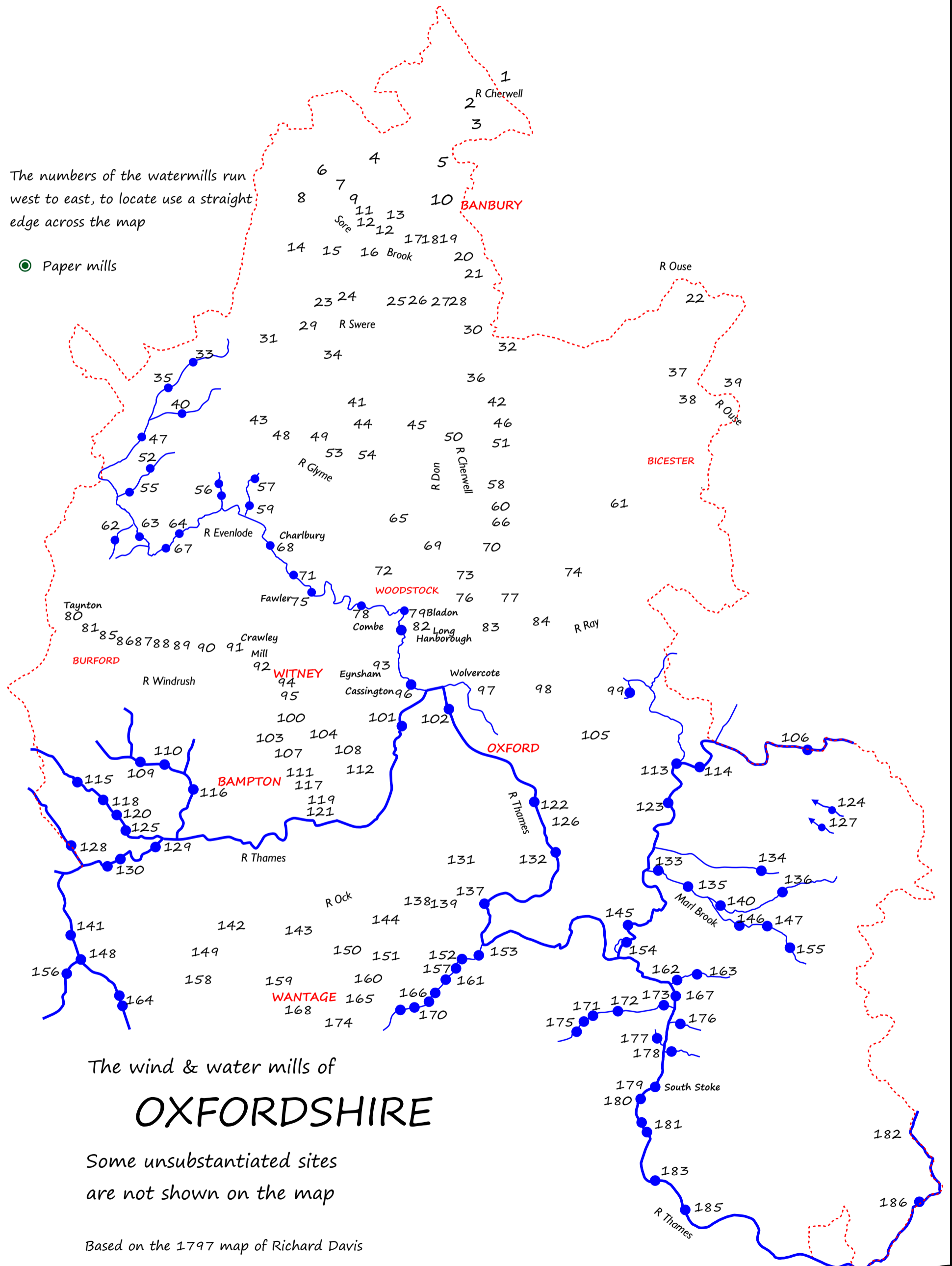
Based on the 1797 map of Richard Davis

Based on the book Oxfordshire Mills by Wilfred Foreman, 1983, former member of the Combe Mill Society.

River Evenlode Watermills

The numbers of the watermills run west to east, to locate use a straight edge across the map

● Paper mills



The wind & water mills of OXFORDSHIRE

Some unsubstantiated sites are not shown on the map

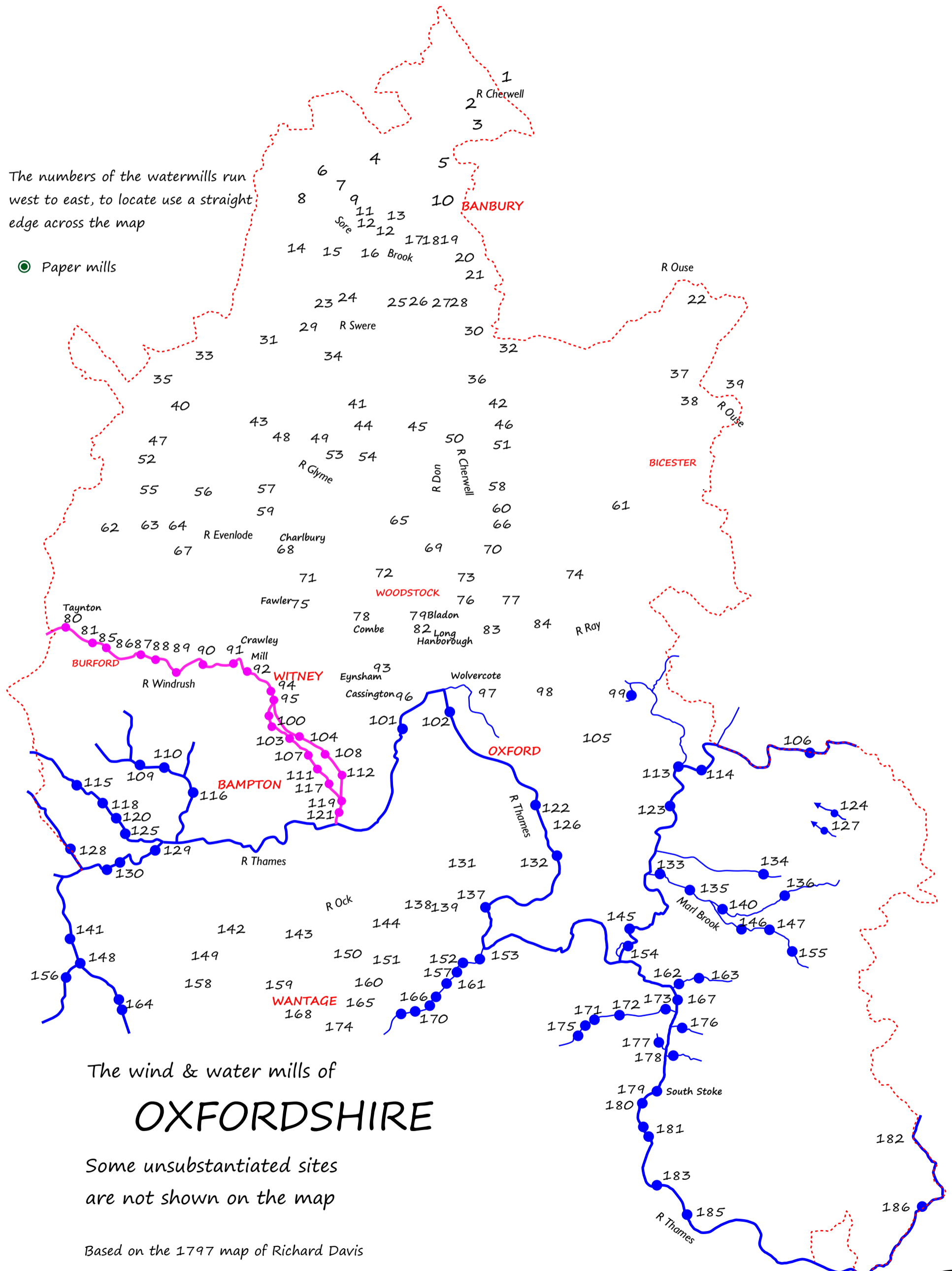
Based on the 1797 map of Richard Davis

Based on the book Oxfordshire Mills by Wilfred Foreman, 1983, former member of the Combe Mill Society.

River Windrush Watermills

The numbers of the watermills run west to east, to locate use a straight edge across the map

● Paper mills



The wind & water mills of OXFORDSHIRE

Some unsubstantiated sites are not shown on the map

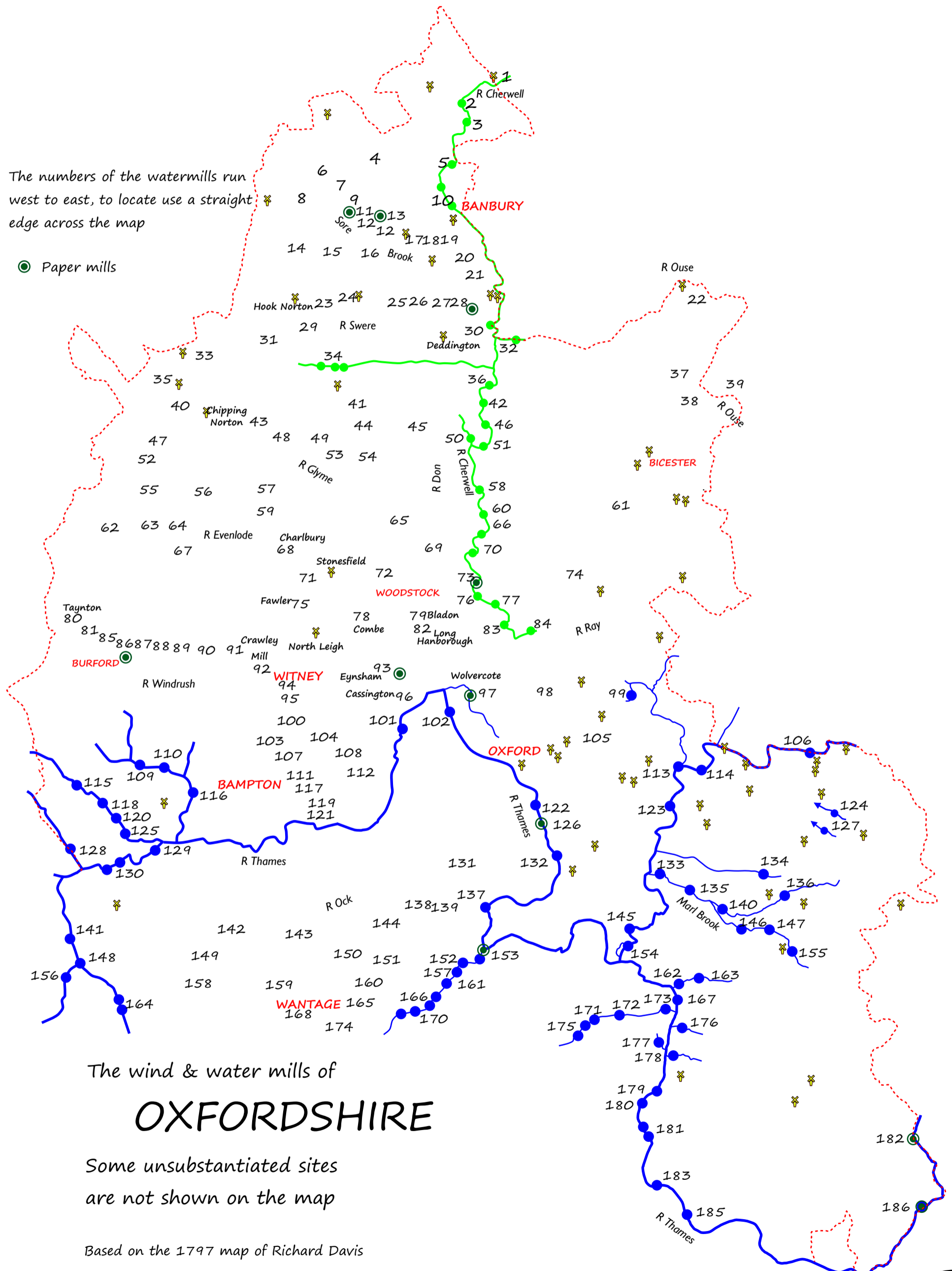
Based on the 1797 map of Richard Davis

Based on the book Oxfordshire Mills by Wilfred Foreman, 1983, former member of the Combe Mill Society.

River Cherwell Watermills

The numbers of the watermills run west to east, to locate use a straight edge across the map

● Paper mills



The wind & water mills of OXFORDSHIRE

Some unsubstantiated sites are not shown on the map

Based on the 1797 map of Richard Davis

Based on the book Oxfordshire Mills by Wilfred Foreman, 1983, former member of the Combe Mill Society.

Key to Map of Wind and Watermills in Oxfordshire



-
- | | |
|----|--------------------|
| 1 | Wardington |
| 2 | Cropredy |
| 3 | Great Bourton |
| 4 | Horley |
| 5 | Huscote |
| 6 | Alkerton |
| 7 | Balscote |
| 8 | Epwell |
| 9 | Wroxton |
| 10 | Banbury |
| 11 | Hazelford |
| 12 | Broughton |
| 13 | North Newington |
| 14 | Sibford Ferris |
| 15 | Swalecliffe |
| 16 | Lower Tadmarton |
| 17 | Wykham |
| 18 | Upper Grove |
| 19 | Bodicote |
| 20 | Adderbury |
| 21 | Lower Grove |
| 22 | Fullwell |
| 23 | Wiggington |
| 24 | South Newington |
| 25 | Barford St John |
| 26 | Barford St Michael |
| 27 | Deddington |
| 28 | Adderbury Grounds |
| 29 | Swerford |
| 30 | Clifton |
| 31 | Priory |
| 32 | Souldern |
| 33 | Great Rollright |
| 34 | Great Tew |
| 35 | Salford |

Key to Map of Wind and Watermills in Oxfordshire



36	North Aston
37	Fringford
38	Stratton Audley
39	Godington
40	Chipping Norton
41	Traceys Farm
42	Somerton
43	Old Chalford
44	Sandford St Martin
45	Middle Barton
46	Upper Heyford
47	Churchill
48	Lidstone
49	Church Enstone
50	Cuttle
51	Lower Heyford
52	Sarsden
53	Clevely
54	Radford
55	Kingham
56	Chadlington
57	Dean
58	North Brook
59	Spelbury
60	Tackley
61	Chesterton
62	Milton under Wychwood
63	Shipton under Wychwood
64	Ascott under Wychwood
65	Wootton
66	Kirtlington
67	Langley
68	Charlbury
69	Hordley
70	Bletchingdon
71	Fawler

Key to Map of Wind and Watermills in Oxfordshire



72	Woodstock
73	Hampton Gay
74	Weston on the Green
75	Wilcote
76	Thrupp
77	Hampton Poyle
78	Combe
79	Bladon
80	Taynton
81	Upton
82	Long Hanborough
83	Kidlington
84	Islip
85	Burford
86	Widford
87	Swinbrook
88	Asthall
89	Witney (Windrush, Woodford, Worsham)
90	Minster Lovell
91	Witney (Crawley)
92	Witney (New)
93	Eynsham
94	Witney (Town)
95	Witney (Farm Mill)
96	Cassington
97	Wolvercote
98	Sescut (Southcourt, Southcote)
99	Stanton St John
100	Ducklington
101	Pinkhill
102	Wytham
103	Cokethorpe
104	Gill
105	Bayswater
106	Thame
107	Hardwick

Key to Map of Wind and Watermills in Oxfordshire



108	Beard
109	Alvescot
110	Black Bourton
111	Underdown
112	Cut
113	Holton
114	Waterstock
115	Broughton Pogges
116	Bampton
117	Standlake
118	Filkins
119	Gaunt
120	Broadwell
121	Newbridge
122	Iffley
123	Cuddesdon
124	Sydenham
125	Little Clanfield
126	Sandford
127	Chalford
128	Little Faringdon
129	Radcot
130	Buscot
131	Cothil
132	Nuneham Courtenay
133	Stadhampton
134	Adwell
135	Chalgrove
136	South Weston
137	Ock Mill
138	Marcham
139	Abingdon, new Cut or Buggs House
140	Cutt
141	Coleshill
142	Stanford in the Vale
143	Charney Bassett

Key to Map of Wind and Watermills in Oxfordshire



144	Venn
145	Queenford
146	Cuxham
147	Middle Mill
148	Watchfield
149	Uffington
150	West Hanney
151	East Hanney
152	Drayton
153	Sutton Courtenay
154	Overy
155	Watlington
156	Friars Farm
157	Milton
158	Woolstone
159	Challow
160	Grove
161	Steventon
162	Benson
163	Ewelme
164	Ashbury
165	Wantage
166	East Hendred
167	Crowmarsh
168	Letcombe Regis
169	Ardington
170	West Hendred
171	East Hagbourne
172	South Moreton
173	Wallingford
174	Letcombe Bassett
175	Blewbury
176	Mongewell
177	Cholsey
178	North Stoke
179	Cleeve

Key to Map of Wind and Watermills in Oxfordshire



180	Goring
181	Basildon
182	Henley
183	Whitchurch
184	<i>(no entry for this number in original.)</i>
185	Mapledurham
186	Shiplake